

Available GIS Information

1999 Contour Lines	PLSS Corner Monument
1999 Road Pavement	PLSS Section
2000 & 1990 Census Block, Block Groups & Tracts	Police Stations
2005 & 1999 Aerial Photography	Polling Places
2020 Land Use Plan	Private R-O-W
ADA Ramps	Property Lines
Address Points	PUD Overlay District
Adult Day Care Facilities	Quarter Section Line
Adult Family Home Facilities	Railroad
Aldermanic Districts	Residential Care Apt Complexes
Annexations	Rivers & Creeks
Barton Historic District	Sanitary Clean Out
Buildings	Sanitary Force Main
Certified Survey Maps	Sanitary Lateral
Corporate Limits	Sanitary Lift Station
City Parks	Sanitary Main
Civil Divisions	Sanitary Manhole
CBRF's	Sanitary System Valve
Condo Units	Sanitary Treatment Plant
Condominium Plats	Schools
DNR Wetland & Points	Sidewalk
Environmental Corridor	Stormwater As-builts
Fire Stations	Street Centerline
Floodplain Fringe Overlay District	Subdivision Plats
Garbage Collection Routes	Tax Exempt Properties
Historic Site	Tax Parcels
Hospital	TIF Districts
Lakes & Ponds	Trails
Land Use	USGS Quadrangle Map
Local Points of Interest	Utility Poles
Municipality Name	Wards
Nursing Homes	West Bend Zoning

The City of West Bend makes information and interactive mapping available on this site to enhance public knowledge and to make information easily accessible. The City attempts to provide accurate, complete, and timely information. The City, however, cannot guarantee the quality, content, or completeness of the information displayed. Therefore, the information found on this site is for informational purposes only. The City of West Bend disclaims accuracy and advises that if specific and precise accuracy is required, the same should be determined by procurement of certified maps, plats, surveys, or other official means. The City of West Bend will not be responsible for any damages that result from the third party use of the information herein.

System Requirements:

Web Browser: Internet Explorer 5.5 or later
 Monitor: 17" monitor (or larger)
 Screen resolution: 1152 x 684 or less (designed for 1024 x 768)

www.ci.west-bend.wi.us

For Community Development and Planning information:

From the City home page, click on:

Municipal Code —links to the entire code, including Chapter 17-Zoning, Chapter 18-Subdivision & Platting, and Chapter 22-Erosion Control Code.

Forms/Permits —Provides an alphabetized list of all City applications. Community Development related items include: Annexation, Concept Plan, Conditional Use, Development Plan Fee Schedule, Erosion Control, Land Division, Sign Code, Sign Permit, Site Plan, and Zoning packets.

Agendas/Meetings/Minutes — links to Common Council and Plan Commission agendas, meeting dates, and minutes.

City Departments — links to all departments. Clicking on "Community Development" gives access to City Planning, Building Inspection, Plan Commission, 2020 Comprehensive Plan, and PARAGON.

Another route to Planning information:

From the home page, click

- ◆ City Departments, then
 - ◆ Community Development, then
 - ◆ City Planning, then
- Applications/Forms/Procedures
 From here, you can click on links to zoning code, Manual of Urban Design Standards, application packets, 2020 Comprehensive Plan, and PARAGON.

For Questions or Comments
Please Contact:



City of West Bend
 Department of Community Development
 GIS Services Group

1115 S Main Street Phone: 262-335-5122
 West Bend, WI 53095 Fax: 262-335-5182
gis@ci.west-bend.wi.us

City of West Bend
 Department of
 Community
 Development

GIS Services Group

PARAGON
 Interactive Mapping
www.ci.west-bend.wi.us



The City's source for
 data, mapping and loca-
 tion-based information
 describing West Bend

ACCESSING MAP SERVICE

www.ci.west-bend.wi.us

- ◆ From City home page click the Paragon link near the bottom of the page.
- ◆ Continue with steps below to complete access to PARAGON.



www.ci.west-bend.wi.us/paragon/

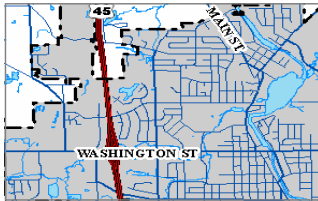
- ◆ From Paragon site, click the Paragon Map Service link.
- ◆ Click the ENTER MAP SERVICE icon.
- ◆ Select Public Access icon.
- ◆ Click the "I Accept..." in the Disclaimer Notice page.

HELP

For more detailed instructions on how to use Map Service please refer to the Map Service Handbook located on the PARAGON Map Service web page or contact the GIS Service Group.

ABOUT MAP SERVICE

Display: Viewable area of the map.



- Basic Data
- Parcel Data
- Political Information
- Zoning
- Land Use
- Infrastructure

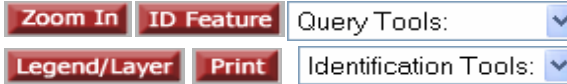
Layers: Layer(s) of information that can be activated to retrieve desired output. Some layers will not display until a certain scale is achieved.

Active Layer: Only one (1) layer can be active at a time. Click on text to active layer. Tax Key Parcels is the default (Parcel Data folder).
 Tax Key Parcels
 Data output is based on the Active Layer.

Data Output: Based on the function performed, different types of information will be displayed below the display map.

TOOLS

Tools: Icons and drop down boxes used to perform various functions.



Zoom In/Out/Last: Use to zoom to view certain area.

Zoom Full: View will return to initial start-up view.

Pan: Allows you to move viewable area.

ID Feature: Select feature(s) and data will be displayed in the data output area.

Clear Map: Removes all marks and selections on the map.

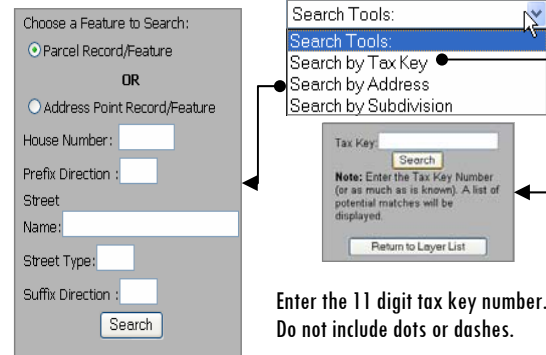
Locator Map: Turns the overview map located in the upper left corner of the map ON and OFF.

Legend/Layer: Switches between the legend and layers on the left side of the window.

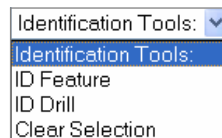
Reset Layers: Returns layer list and map to the default options.

Refresh Map: Must be done each time a new layer is checked in order to see the new layer display.

Metadata: Metadata is information about the data (i.e. date of mapping, source).

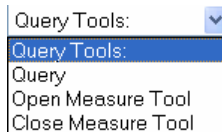


Enter the 11 digit tax key number. Do not include dots or dashes.



ID Feature: Shows the data attached to the active layer.

ID Drill: Similar to ID Feature except data output is for all layers checked.



Query: Used to perform analysis on the active layer.

Measure Tool: Allows users to obtain the approx. length of a line segment or area of a shape (in sq. ft.)

COMPILE DATA

- ◆ Select parcel (s) or area by using the ID Feature or buffer tools.
- ◆ If area contains condos, notification will display. Click OK to display condo records.
- ◆ Selected data will display in the data output area below the display map. Be sure to scroll down--there may be more than one list.
- ◆ Click [Compile Data File] to download data. This must be done for each list shown.



ID Feature | The Active Layer is : **Tax Parcels** in the

Parcel(s)-See below for related condominium records
 --[[Compile Data File](#)]-- --[[Zoom to these records](#)]--

Feet)	Zoning Code	Owner # 1	Owner # 2	Owner Address
2000	B-1	ROYAL GARDENS LLC		4000 W. LINCOLN


VIEW TAX BILL IMAGE

A link to the current year tax bill image is provided in the data output portion of the display page. Click the underlined link (tax key number) to open the image.

Parcel Type	Tax Key Number (Click # to see Tax Bill)	Parcel Address	Date Created	ZONING	Owner # 1
1	11192420026			B-1	CITY OF WEST BEND

PRINTING

- ◆ Click the "Print" button from the toolbar.
- ◆ Change options if desired. Default settings are Lay-out type: PDF; DPI: 300 (higher number = sharper image); Scale: no default settings (set if desired).



- ◆ Click "Create Layout" When layout is created it can be opened or saved. To save the file, right click the file name and select "Save Target As". To open file, double click the file name.

Layout Available

You may need to right-click and save the layout file to your disk:
http://12.145.174.39/output/ProfileD_ARCIMS38043052260.pdf