














### TIF Districts City of West Bend

- |  |  |
|--|--|
|  TIF # 3            |  TIF # 9  |
|  TIF # 4            |  TIF # 10 |
|  TIF # 5            |  TIF # 11 |
|  TIF # 6            |  TIF # 12 |
|  TIF # 7            |  TIF # 13 |
|  TIF # 8            |  TIF # 14 |
|  Municipal Boundary |  |



Data is current as of January 1, 2020

